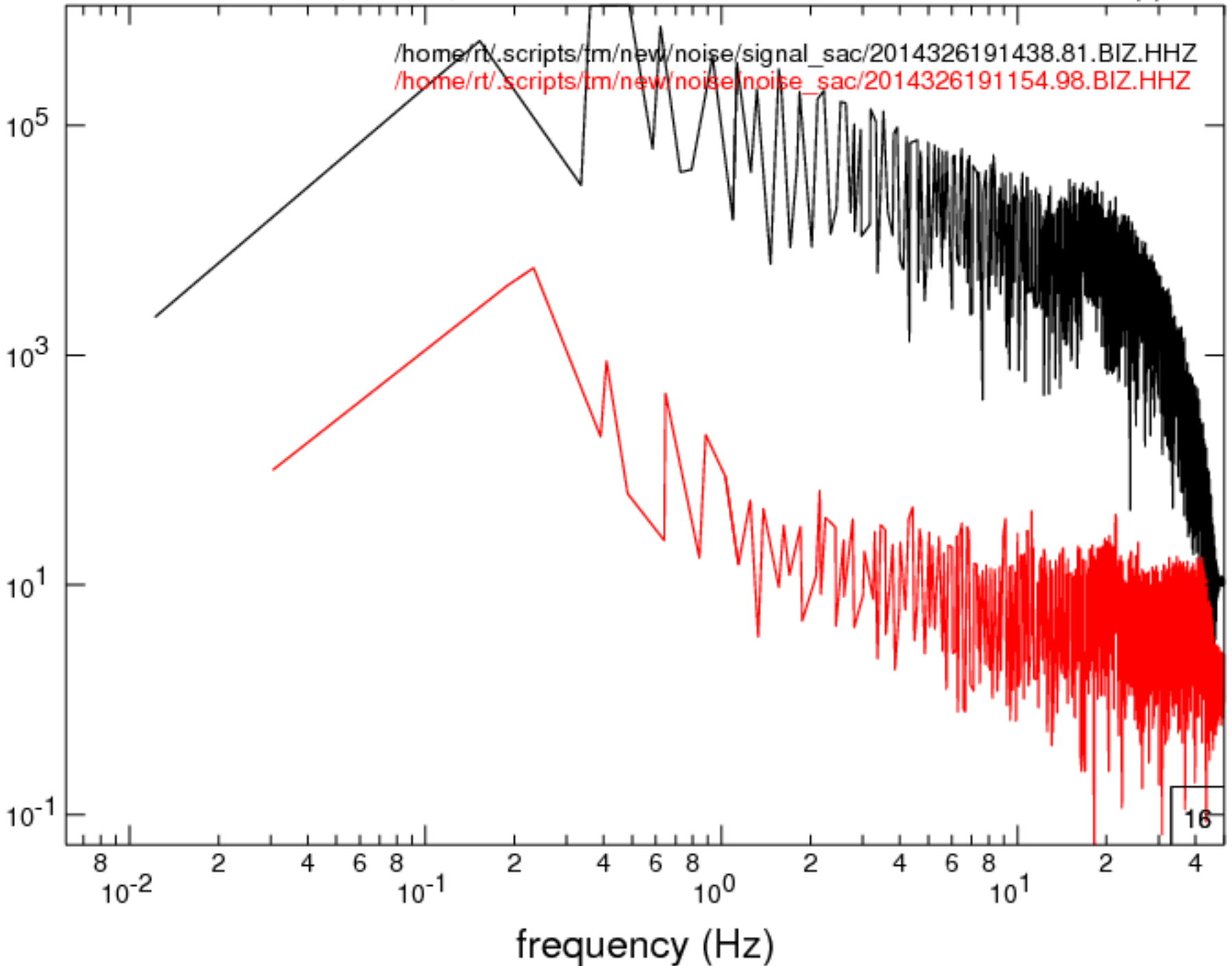
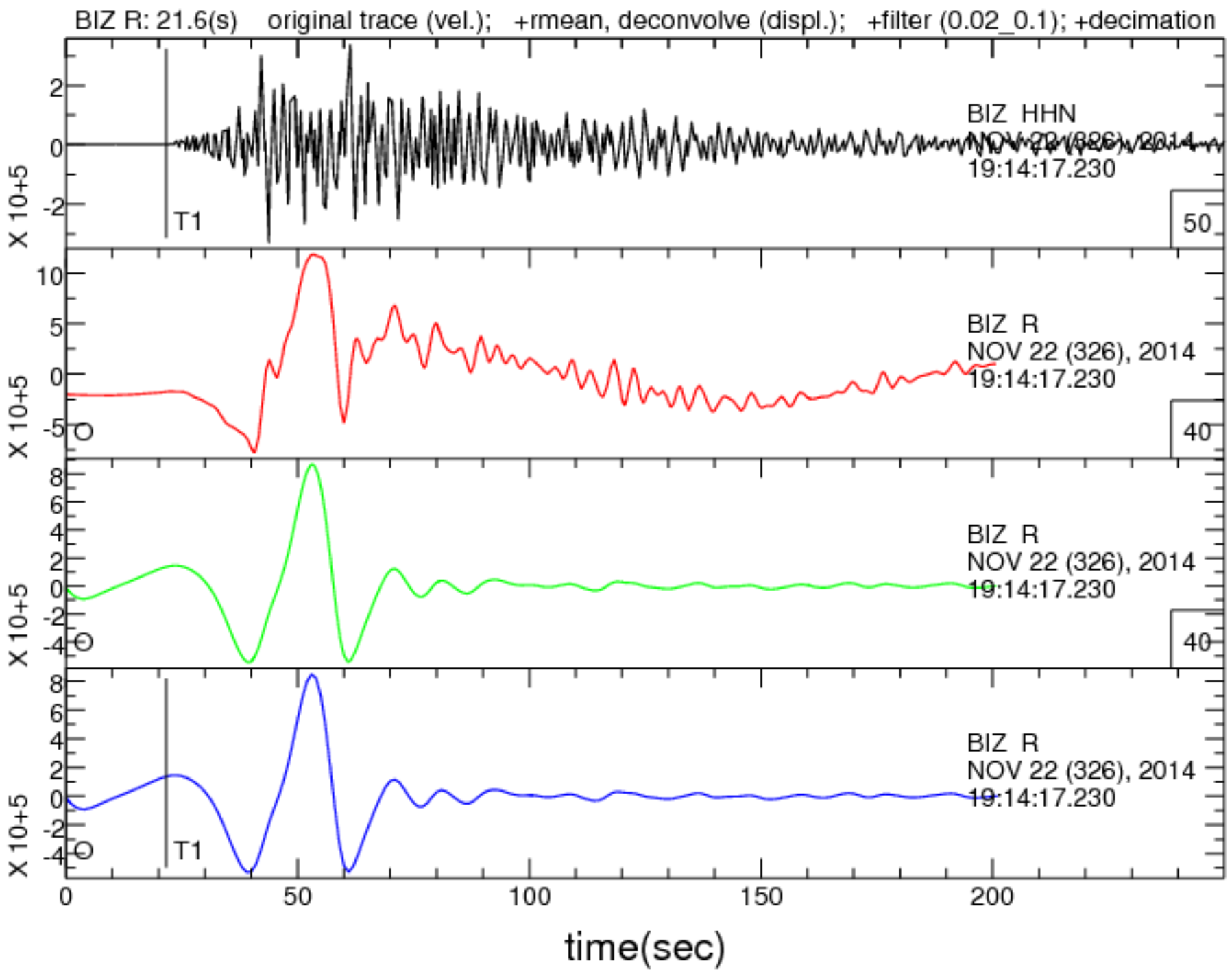


BIZ 143.66(km) EvAz: 326.30 Tres: 0.0(sec) SNR: 1682.0 sensor: PBB

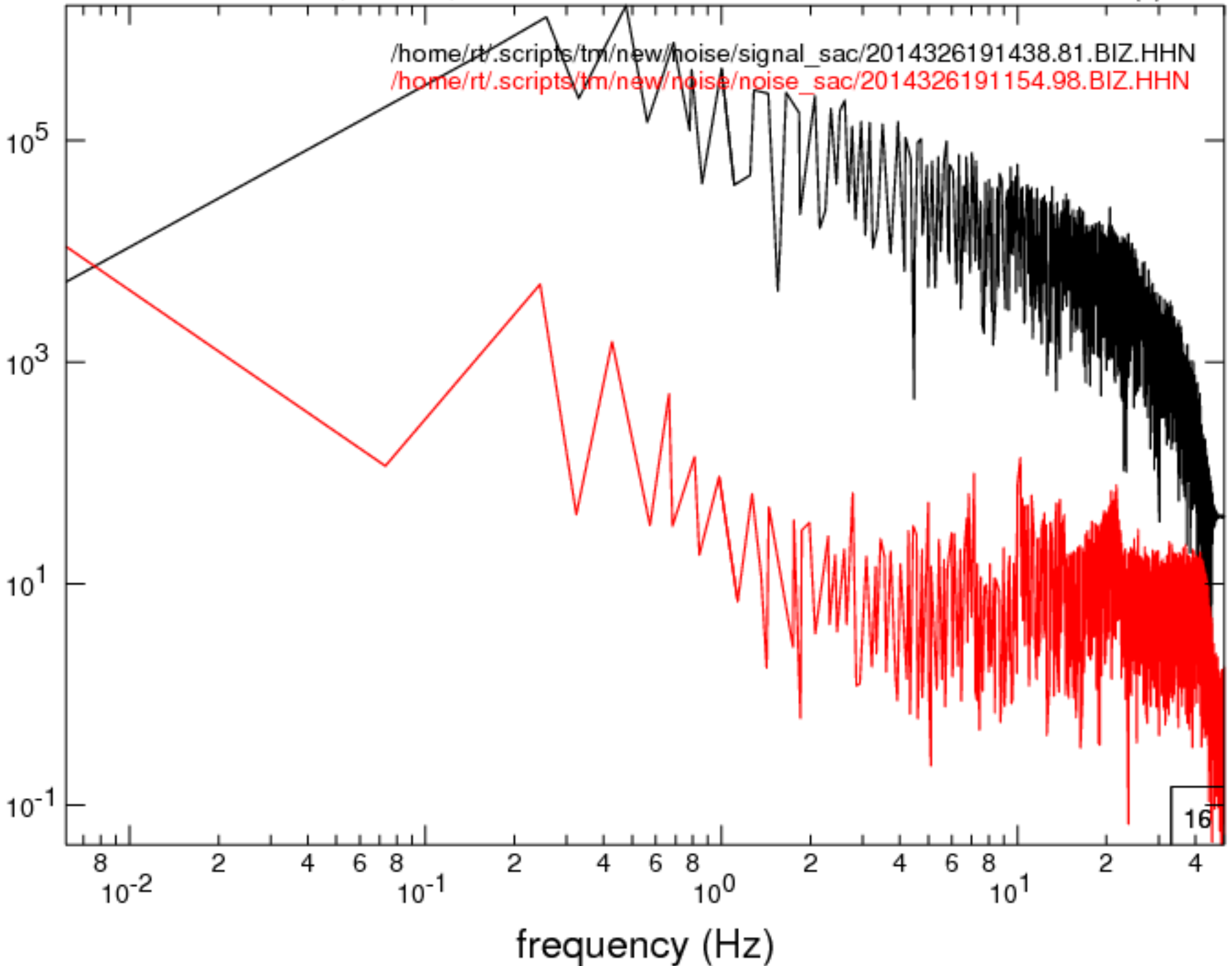
2014/11/22 19:14:17.23 ml:5.8 , 40.0 km, orid: 17010 db: 2014326 P: 19:14:38.818 tnswin: 163.84 (s) BP: 0.02_0.1

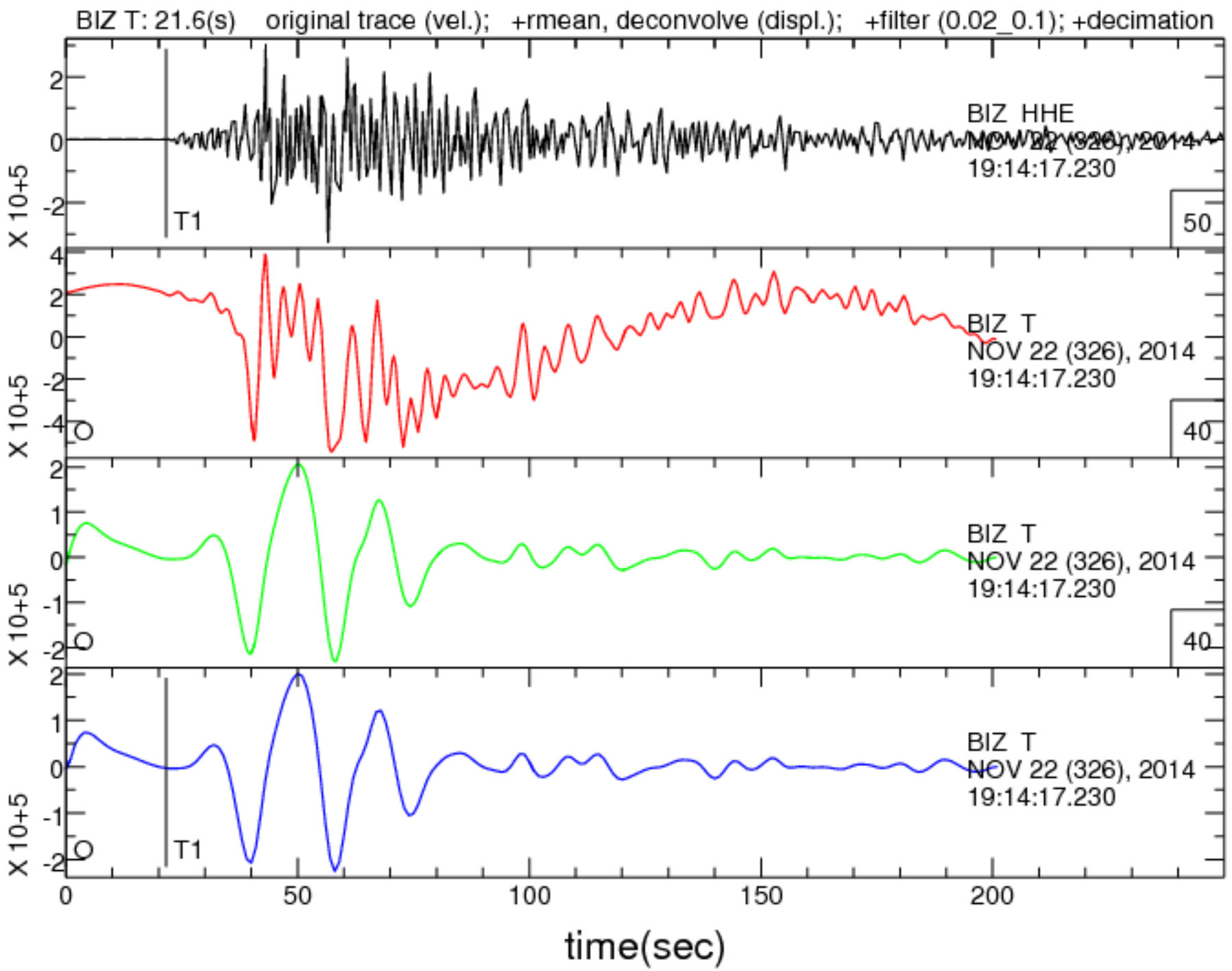




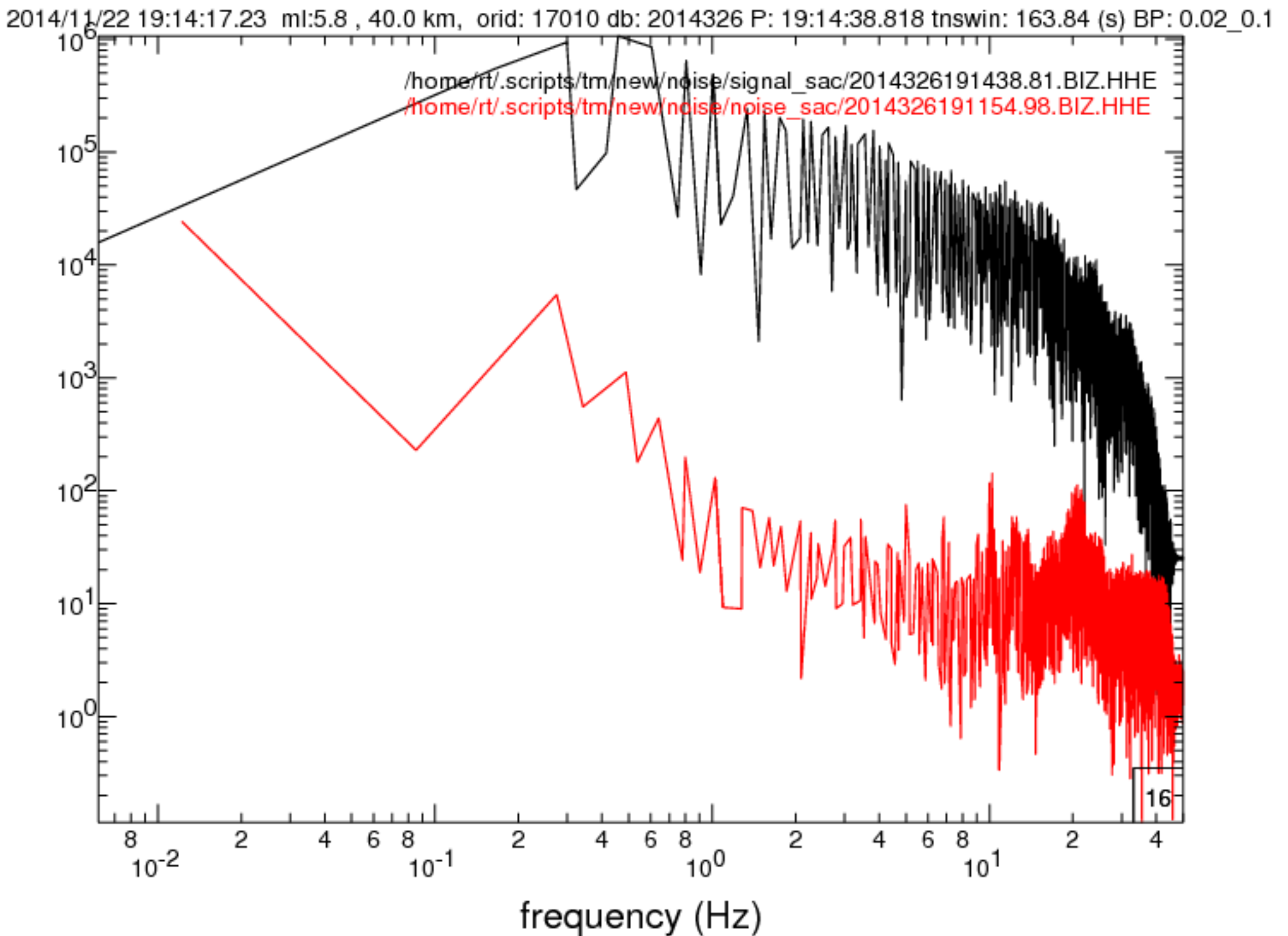
BIZ 143.66(km) EvAz: 326.30 Tres: 0.0(sec) SNR: 1682.0 sensor: PBB

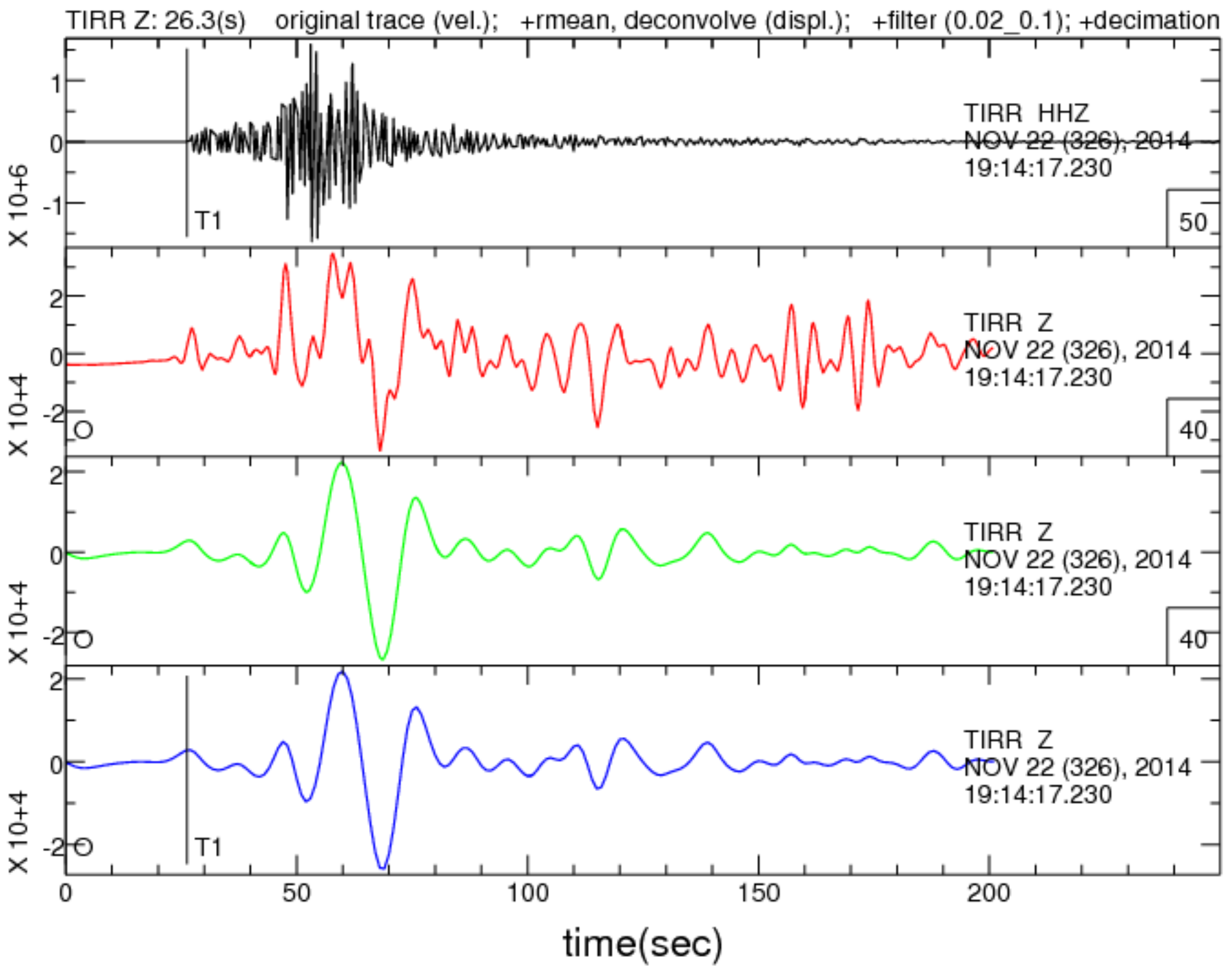
2014/11/22 19:14:17.23 ml:5.8 , 40.0 km, orid: 17010 db: 2014326 P: 19:14:38.818 tnswin: 163.84 (s) BP: 0.02_0.1





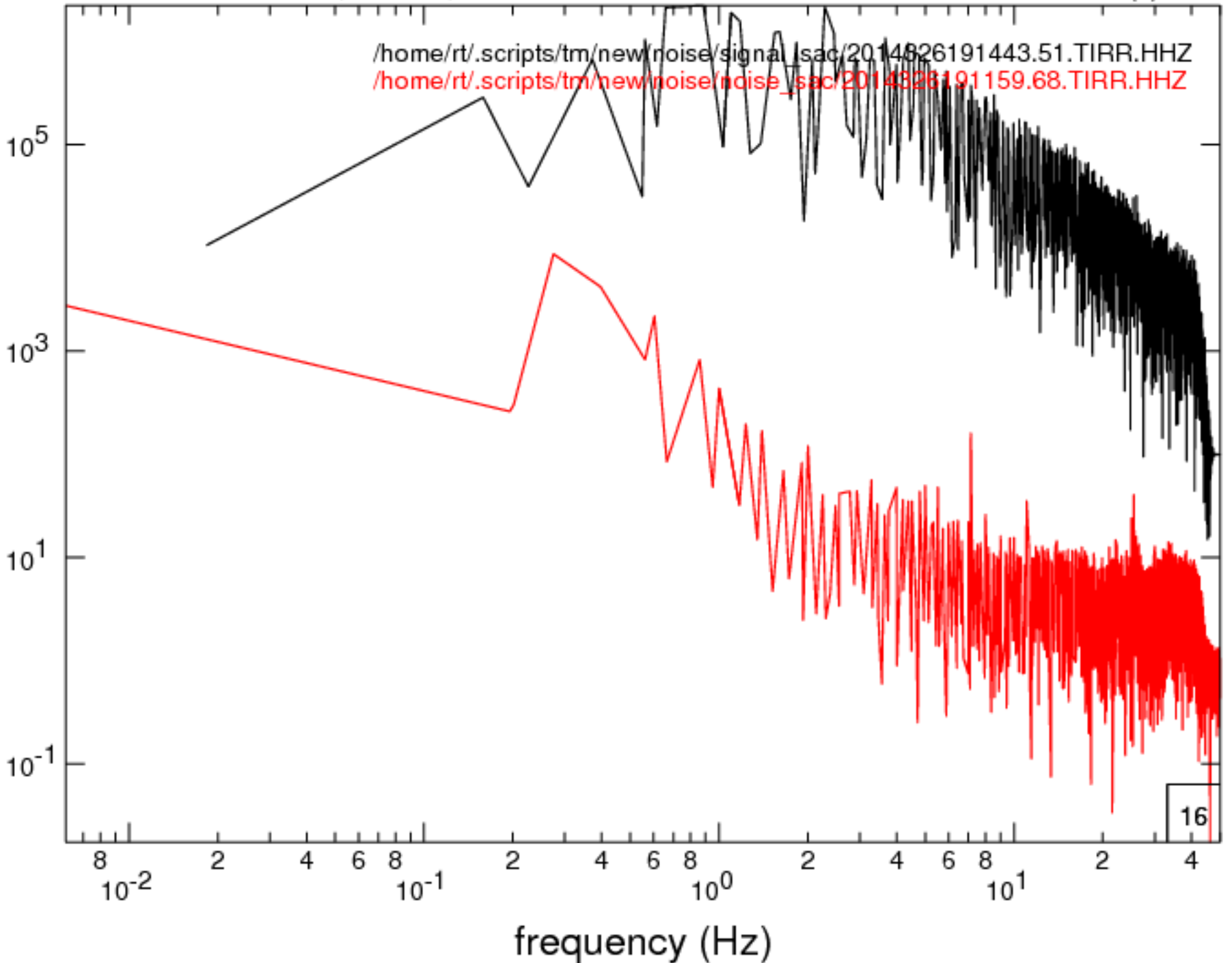
BIZ 143.66(km) EvAz: 326.30 Tres: 0.0(sec) SNR: 1682.0 sensor: PBB

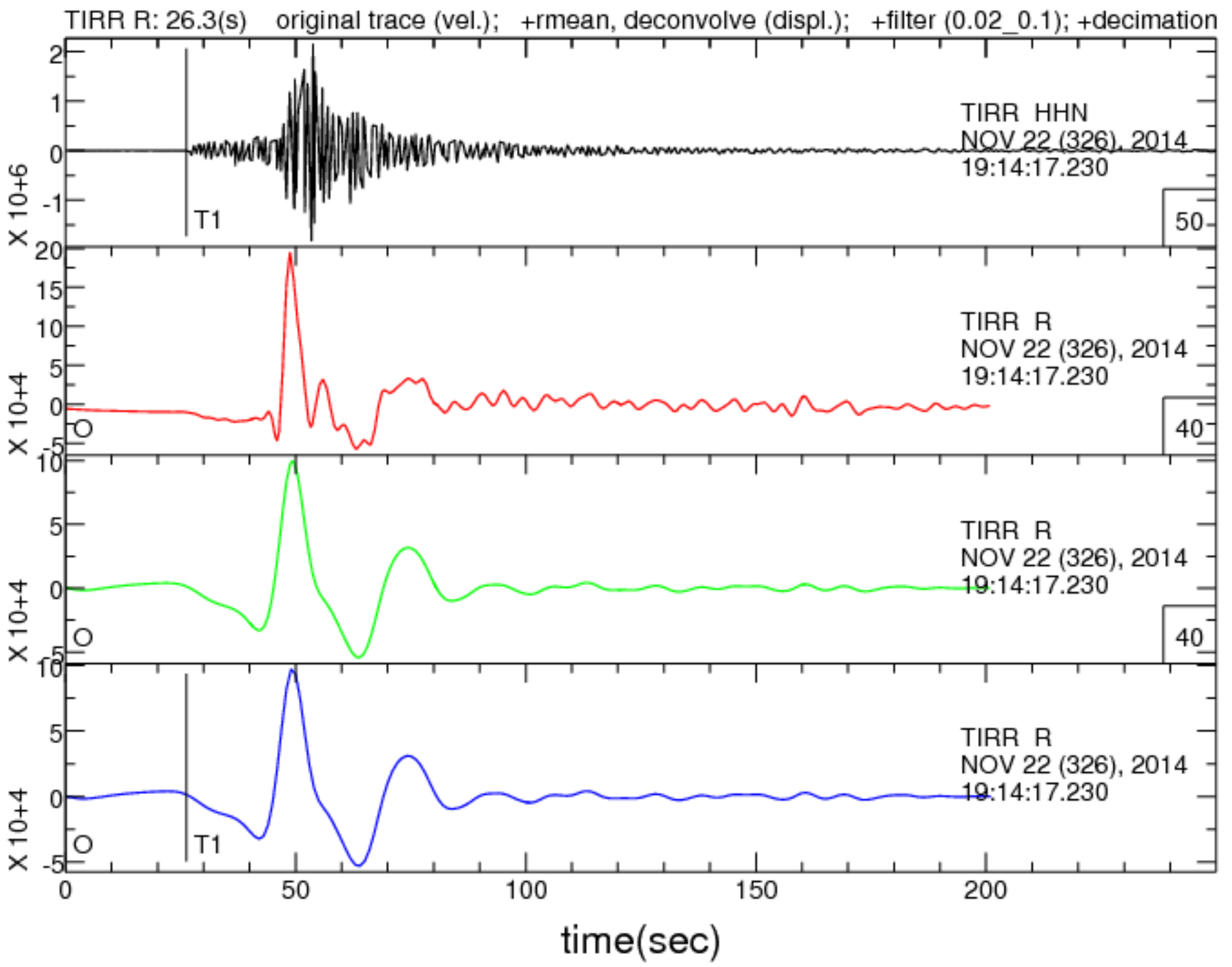




TIRR 185.36(km) EvAz: 147.30 Tres: -0.4(sec) SNR: 4901.0 sensor: STS-2

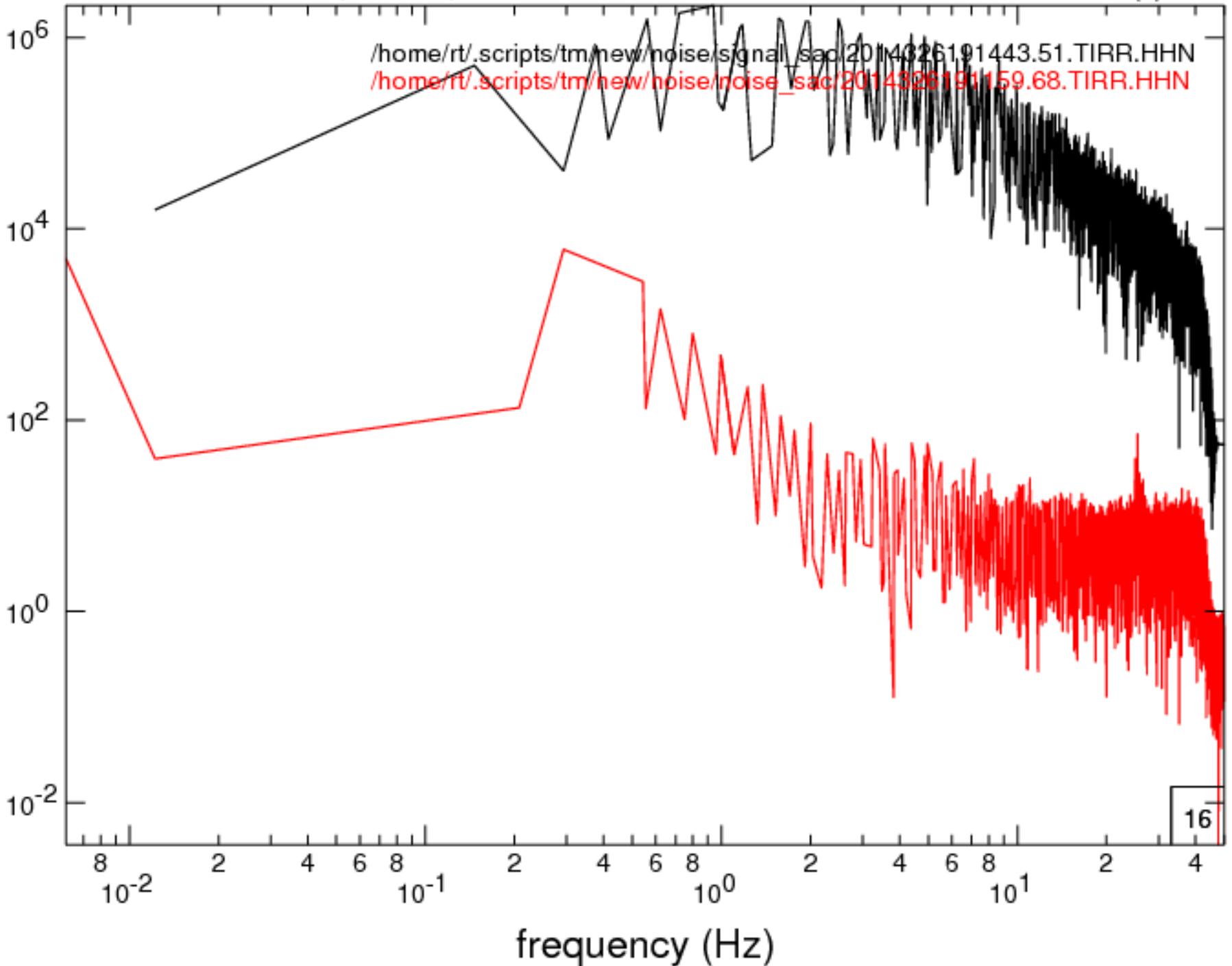
2014/11/22 19:14:17.23 ml:5.8 , 40.0 km, orid: 17010 db: 2014326 P: 19:14:43.520 tnswin: 163.84 (s) BP: 0.02_0.1

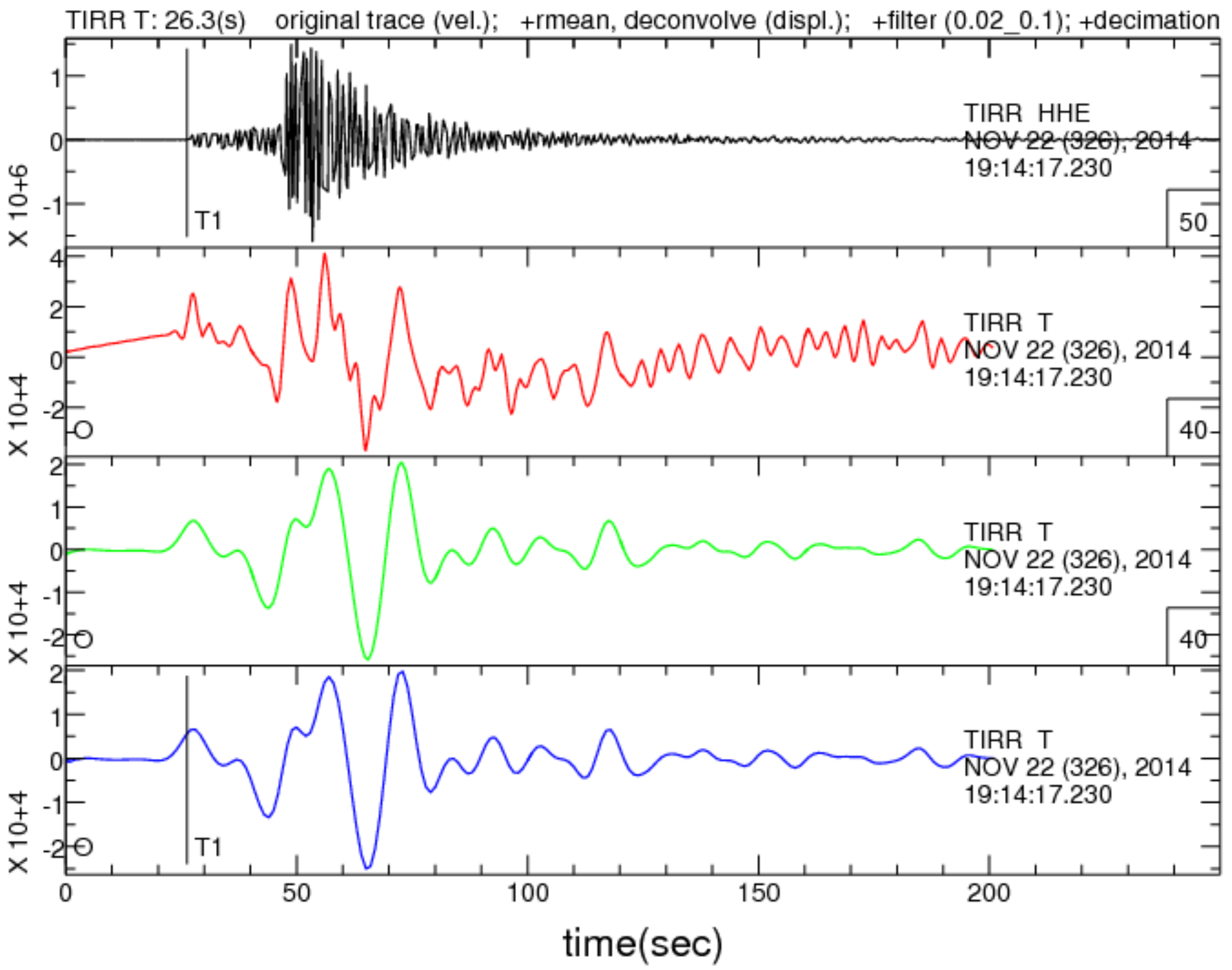




TIRR 185.36(km) EvAz: 147.30 Tres: -0.4(sec) SNR: 4901.0 sensor: STS-2

2014/11/22 19:14:17.23 ml:5.8 , 40.0 km, orid: 17010 db: 2014326 P: 19:14:43.520 tnswin: 163.84 (s) BP: 0.02_0.1





TIRR 185.36(km) EvAz: 147.30 Tres: -0.4(sec) SNR: 4901.0 sensor: STS-2

2014/11/22 19:14:17.23 ml:5.8 , 40.0 km, orid: 17010 db: 2014326 P: 19:14:43.520 tnswin: 163.84 (s) BP: 0.02_0.1

